

DATE SUBMITTED 03/30/2022  
 SUBMITTED BY COMMUNITY DEVELOPMENT DIRECTOR  
 DATE ACTION REQUIRED 04/06/2022

COUNCIL ACTION (x)  
 PUBLIC HEARING REQUIRED ( )  
 RESOLUTION ( )  
 ORDINANCE 1<sup>ST</sup> READING ( )  
 ORDINANCE 2<sup>ND</sup> READING ( )  
 CITY CLERK'S INITIALS AB

**IMPERIAL CITY COUNCIL  
 AGENDA ITEM**

SUBJECT: DISCUSSION/ACTION: VICTORIA RANCH UNIT 3D FINAL MAP 1. AMMENDMENT OF FINAL MAP AND SUBDIVISION AGREEMENT FOR VICTORIA RANCH UNIT 3D 2. AUTHORIZE CITY CLERK TO RECORD FINAL MAP AND RELATED DOCUMENTS IN THE IMPERIAL COUNTY CLERK-RECORDER'S OFFICE.	
DEPARTMENT INVOLVED: COMMUNITY DEVELOPMENT	
BACKGROUND/SUMMARY: This Final Map and its Subdivision Agreement were previously approved by City Council on October 06, 2021 via Agenda Item No. E-2. Those documents reflected the then owners Chris Legakes & Elizabeth Legakes. See Attachment 1 for details.  Recently an updated version of said documents was received to be amended due to the new owner is VR3D, Inc./Tory Lessley.	
FISCAL IMPACT: NO FISCAL IMPACT	ADMIN SERVICES SIGN INITIALS _____
STAFF RECOMMENDATION: Staff recommends 1. Approval of an amendment for both, the Final Map and the Subdivision Agreement regarding Victoria Ranch Unit 3D. 2. Authorize City Clerk to record final maps and related documents in the Imperial County Clerk-Recorder's Office.	DEPT. INITIALS <u>OM</u>
MANAGER'S RECOMMENDATION: <u>approve</u>	CITY MANAGER'S INITIALS <u>HM</u>
MOTION:  SECONDED: APPROVED ( ) REJECTED ( ) AYES: DISAPPROVED ( ) DEFERRED ( ) NAYES: ABSENT: REFERRED TO:	

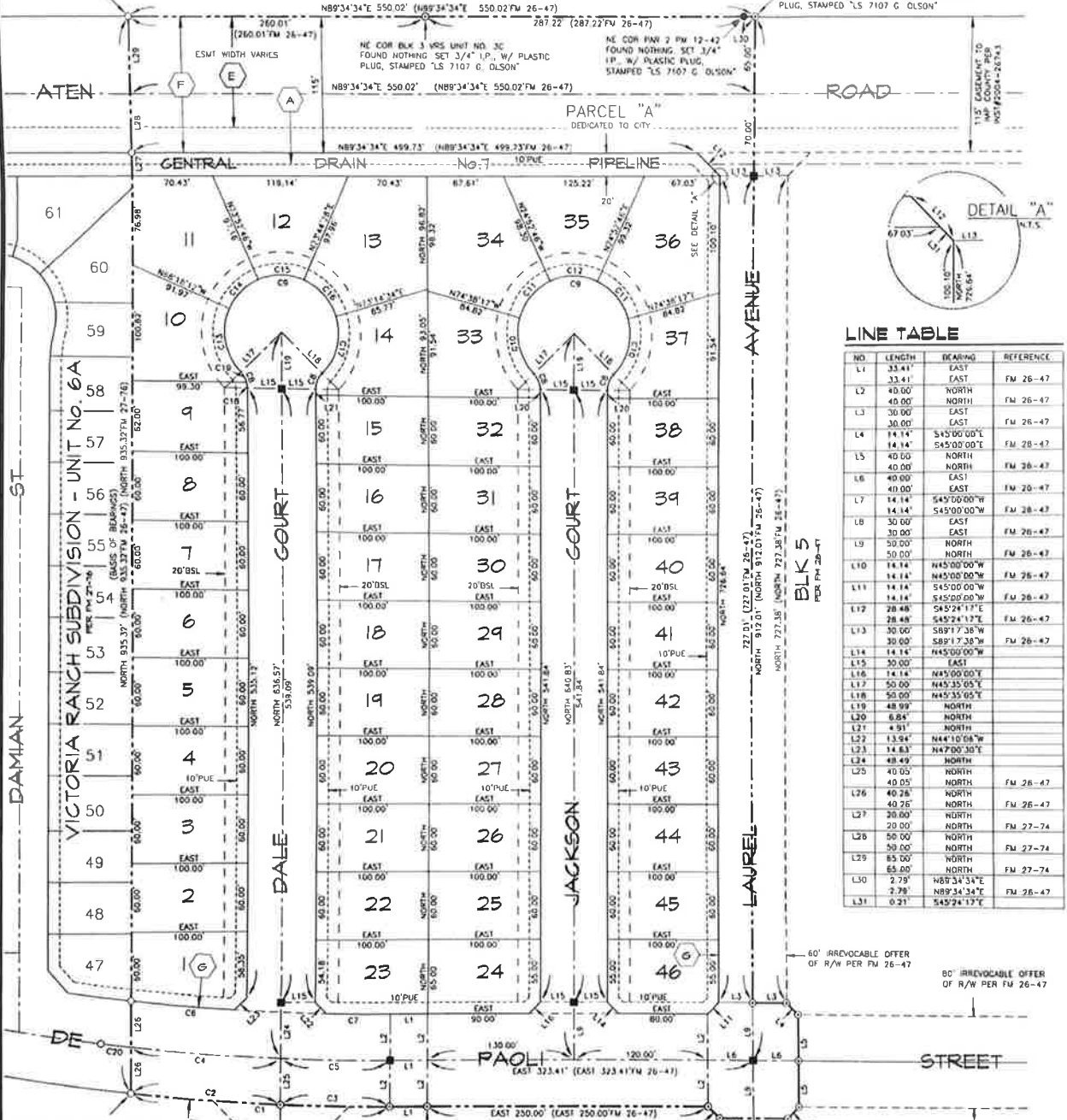


# VICTORIA RANCH SUBDIVISION - UNIT No. 3D

A RE-SUBDIVISION OF BLOCKS 3 AND 4 OF VICTORIA RANCH SUBDIVISION - UNIT NO. 3C  
IN THE CITY OF IMPERIAL, COUNTY OF IMPERIAL, STATE OF CALIFORNIA

NW COR BLK 3 VRS UNIT NO. 3C  
& NE COR VRS UNIT NO. 6A  
FOUND MONUMENT AS INDICATED

NE COR BLK 4 VRS UNIT NO. 3C  
FOUND NOTHING SET 3/4" I.P. W/ PLASTIC  
PLUG, STAMPED "LS 7107 G. OLSON"



LINE TABLE

NO.	LENGTH	BEARING	REFERENCE
L1	33.41'	EAST	FM 26-47
L2	40.00'	NORTH	FM 26-47
L3	40.00'	NORTH	FM 26-47
L4	36.00'	EAST	FM 26-47
L5	14.14'	S45°00'00"E	FM 26-47
L6	40.00'	NORTH	FM 26-47
L7	14.14'	S45°00'00"W	FM 26-47
L8	30.00'	EAST	FM 26-47
L9	50.00'	NORTH	FM 26-47
L10	14.14'	N45°00'00"W	FM 26-47
L11	14.14'	S45°00'00"W	FM 26-47
L12	28.48'	S45°24'17"E	FM 26-47
L13	30.00'	S89°17'38"W	FM 26-47
L14	14.14'	N45°00'00"W	FM 26-47
L15	50.00'	EAST	FM 26-47
L16	14.14'	N45°00'00"E	FM 26-47
L17	50.00'	N45°35'05"E	FM 26-47
L18	50.00'	N45°35'05"E	FM 26-47
L19	48.99'	NORTH	FM 26-47
L20	6.84'	NORTH	FM 26-47
L21	9.91'	NORTH	FM 26-47
L22	13.94'	N44°10'08"W	FM 26-47
L23	14.83'	N47°00'30"E	FM 26-47
L24	48.49'	NORTH	FM 26-47
L25	40.05'	NORTH	FM 26-47
L26	40.26'	NORTH	FM 26-47
L27	20.00'	NORTH	FM 26-47
L28	50.00'	NORTH	FM 26-47
L29	85.00'	NORTH	FM 26-47
L30	65.00'	NORTH	FM 26-47
L31	2.79'	N89°34'34"E	FM 26-47
L32	0.21'	S45°24'17"E	FM 26-47

SW COR BLK 3 VRS UNIT NO. 3C  
& SE COR VRS UNIT NO. 6A  
FOUND MONUMENT AS INDICATED

SE COR BLK 3 VRS UNIT NO. 3C  
FOUND NOTHING SET 3/4" I.P. W/ PLASTIC  
PLUG, STAMPED "LS 7107 G. OLSON"

SE COR BLK 4 VRS UNIT NO. 3C  
FOUND NOTHING SET 3/4" I.P. W/ PLASTIC  
PLUG, STAMPED "LS 7107 G. OLSON"

BLK 7  
PER FM 26-47

BLK 8  
PER FM 26-47

BLK 9  
PER FM 26-47

CURVE TABLE

NO.	LENGTH	RADIUS	DELTA	REFERENCE
C1	227.06'	2040.00'	6°22'38"	FM 26-47
C2	130.43'	2040.00'	3°39'48"	FM 26-47
C3	98.63'	2040.00'	2°42'50"	FM 26-47
C4	130.44'	2000.00'	3°44'13"	FM 26-47
C5	98.63'	2000.00'	2°46'08"	FM 26-47
C6	69.64'	1860.00'	2°27'18"	FM 26-47
C7	56.88'	1860.00'	1°30'47"	FM 26-47
C8	15.50'	20.00'	44°24'55"	FM 26-47
C9	234.80'	50.00'	268°49'50"	FM 26-47
C10	52.12'	50.00'	58°46'38"	FM 26-47
C11	43.42'	50.00'	49°45'31"	FM 26-47
C12	43.42'	50.00'	49°45'31"	FM 26-47
C13	59.44'	50.00'	68°06'43"	FM 26-47
C14	37.62'	50.00'	42°25'28"	FM 26-47
C15	41.56'	50.00'	47°37'14"	FM 26-47
C16	43.20'	50.00'	49°30'08"	FM 26-47
C17	53.38'	50.00'	61°10'21"	FM 26-47
C18	5.29'	20.00'	15°09'22"	FM 26-47
C19	10.21'	20.00'	39°15'53"	FM 26-47

BASIS OF BEARINGS:

THE BASIS OF BEARINGS FOR THIS SURVEY IS "NORTH"  
WHICH IS THE BEARING OF THE EAST LINE OF VICTORIA  
RANCH SUBDIVISION UNIT 6A PER FM 26-47.

80' IRREVOCABLE OFFER  
OF R/W PER FM 26-47

80' IRREVOCABLE OFFER  
OF R/W PER FM 26-47

60' IRREVOCABLE OFFER  
OF R/W PER FM 26-47

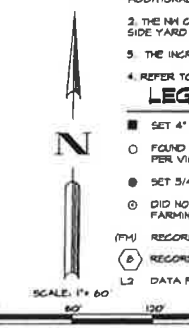
60' IRREVOCABLE OFFER  
OF R/W PER FM 26-47

**SURVEYOR'S NOTES:**

- A 3/4" I.P. W/ PLASTIC PLUG, STAMPED "LS 7107 G. OLSON" WILL BE SET AT ALL LOT CORNERS, UNLESS SAID CORNERS ARE INDICATED AS MONUMENTED OTHERWISE WITHIN 1 YEAR OF THE COMPLETION OF PUBLIC IMPROVEMENTS. IF SAID CORNERS FALL IN AREAS OF CONCRETE OR PAVEMENT, A LEAD # BRASS TAG STAMPED "LS 7107 G. OLSON" WILL BE PLACED INSTEAD OF THE MENTIONED IRON PIPE. ADDITIONALLY, CONCRETE COLUMNS SHALL BE SET WITHIN 1 YEAR OF THE COMPLETION OF PUBLIC IMPROVEMENTS.
- THE NW CORNERS OF LOTS 1 THRU 11 ARE TO BE MONUMENTED WITH A 3/4" I.P. W/ PLASTIC PLUG, STAMPED "LS 7107 G. OLSON", ALONG THE SIDE YARD LOT LINES FOR EACH SAID LOT, AT AN OFFSET OF 1.00' OFFSET EASTERLY.
- THE INCIDENTAL DISTANCES SHOWN ON THIS MAP MAY NOT SUM TO THE OVERALL DISTANCE INDICATED DUE TO ROUND OFF ERROR.
- REFER TO VICTORIA RANCH SPECIFIC PLAN # PLANNED UNIT DEVELOPMENT ORDINANCE FOR BUILDING FULL SET-BACK REQUIREMENTS.

**LEGEND:**

- SET 4" CONCRETE CYLINDER IN MONUMENT HELL BOX WITH BRASS TAG STAMPED "LS 7107 G. OLSON"
- FOUND 3/4" I.P. W/ PLASTIC PLUG, STAMPED "LS 7107 G. OLSON" PER VICTORIA RANCH SUBDIVISION - UNIT NO. 6A - FM 27-16 UNLESS NOTED OTHERWISE
- SET 3/4" I.P. W/ PLASTIC PLUG, STAMPED "LS 7107 G. OLSON"
- DID NOT FIND MONUMENT SET PER VICTORIA RANCH SUBDIVISION - UNIT NO. 3C - FM 26-47. BELIEVE MONUMENTS DESTROYED BY FARMING OPERATIONS SET 3/4" I.P. W/ PLASTIC PLUG, STAMPED "LS 7107 G. OLSON"
- (FM) RECORD DATA PER FINAL MAP RECORDED IN BOOK AND PAGE AS SPECIFIED
- (B) RECORDED EASEMENT PER SHEET
- L1 DATA PER LINE DATA TABLE
- C4 DATA PER CURVE TABLE TABLE



**SUBDIVISION AGREEMENT AND IMPROVEMENT SECURITY  
(CITY OF IMPERIAL)**

(Government Code §§ 66462 and 66463)

(S1) Subdivision: Victoria Ranch Subdivision Unit 3D  
(S2) Effective Date: April 6 , 2022  
(S3) Completion Period: April 6, 2022– April 6, 2023

THESE PARTIES ATTEST TO THE PARTIES' AGREEMENT HERETO:

CITY COUNCIL

SUBDIVIDER

By: \_\_\_\_\_  
Geoffrey Dale, Mayor

By: \_\_\_\_\_  
VR3D, Inc, Tory Lessley

APPROVAL RECOMMENDED:

FORM APPROVED - CITY ATTORNEY:

By: \_\_\_\_\_  
Othon Mora, Community Development Director

By: \_\_\_\_\_  
Geoffrey P. Holbrook, City Attorney

(NOTE: All signatures to be acknowledged.  
If Subdivider is incorporated, signatures  
must conform with the designated  
representative groups pursuant to  
Corporations Code section 313).

.....

1. PARTIES, DATE AND LEGAL DESCRIPTION

Effective on the above date, the City of Imperial, California, (hereinafter "City"), and the above-named Subdivider, enter into this Subdivision Agreement ("Agreement") and mutually promise and agree as follows concerning this Subdivision. The legal description for this Subdivision is attached hereto as Exhibit A.

2. IMPROVEMENTS

Subdivider agrees to construct, install, and complete certain improvements (both public and private), including but not limited to the following: road, drainage, signs, (including appurtenant equipment), water, sewer, and such other improvements as required by City ordinance or regulation, conditions of approval for the Subdivision, mitigation measures set forth in environmental documentation, engineer's estimates and as shown on improvement plans for this Subdivision as reviewed and on file with the City of Imperial, Public Services

Department (including future amendments thereto), (hereinafter “Work”).

Subdivider shall complete all of said Work and improvements within the above completion period as required by the California Subdivision Map Act (Government Code §§ 66410, *et seq.*), in a good workmanlike manner, in accordance with accepted construction practices and in a manner equal or superior to the requirements of the City Code and rulings made thereunder; and where there is a conflict between the improvement plans, City Code, or conditions of approval, the stricter requirements shall govern.

3. IMPROVEMENT SECURITY:

Upon executing this Agreement, the Subdivider shall, pursuant to Government Code § 66499, and the City Code, provide as security to the City a first lien (“First Lien”) on the real property described in Exhibit A (“Property”), which Property is free and clear of all encumbrances and liens having priority over or on a parity with this First Lien, in the sum of two million, eight hundred two thousand, two hundred sixty-seven dollars and ninety-four cents (\$2,802,267.94), which represents the combined amount of the security described below:

- A. For Performance and Guarantee of the Work: Subdivider shall provide security in the sum of one million, four hundred one thousand, one hundred thirty-three dollars and ninety-seven cents (\$1,401,133.97), which represents the estimated cost of the Work.

Pursuant to Government Code § 66499.3(a), with this security the Subdivider guarantees performance of all Work under this Agreement and maintenance of the Work for one (1) year after its completion and acceptance against any defective workmanship or materials or any unsatisfactory performance. Engineer’s estimates are for the purpose of estimating the cost of the Work for establishing the dollar value of the security and shall not define or limit the scope of the Subdivider’s obligation to perform all of the Work under this Agreement. The warranty period begins to run only upon completion of all of the Work called for by this Agreement and acceptance of such Work as complete by the City.

City agrees to subordinate its first position on the Property to a second position on portions of the Property in favor of a construction lender as Subdivider develops and constructs improvements required by the Agreement—as depicted on the attached Exhibit B; provided that a fund control is in place to assure payment directly to contractors for installation of such improvements and provided further that City receive a personal guarantee from the Owner for performance, labor and materials, and monumentation related to the subordinated amounts, and provided further that the City determines, in its sole discretion, that the City’s remaining first lien position on the Property is sufficient to secure Subdivider’s performance called for by this Agreement.

- B. For Payment: Subdivider shall provide security in the sum of one million, four hundred one thousand, one hundred thirty-three dollars and ninety-seven cents (\$1,401,133.97), which represents one hundred percent (100%) of the estimated cost of the Work

Pursuant to Government Code § 66499.3(b), with this security the Subdivider guarantees payment to the contractor, his subcontractors, and persons renting equipment or furnishing labor or materials to them or to the Subdivider.

City agrees to subordinate its first position in the Property to a second position on portions of the Property in favor of a construction lender as Subdivider develops and constructs improvements required by the Agreements as depicted on the attached Exhibit B; provided that a fund control is in place to assure payment directly to contractors for installation of such improvements and provided further that City receive a personal guarantee from the Owner for performance, labor and materials and monumentation related to the subordinated amounts and provided further that the City determines, in its sole discretion, that the City's remaining first lien position on the Property is sufficient to secure Subdivider's performance called for by this Agreement.

- C. Reduction of Security: Upon acceptance of the Work as complete by the City Council and upon request of the Subdivider, the amount of the securities may be reduced in accordance with Government Code §§ 66497, *et. seq.* "Acceptance" as used in this subparagraph is solely for the purpose of considering whether security can be reduced. The improvement security required herein for faithful performance of this Agreement may be reduced in amount, but not more often than once per month, as the Work of improvement is completed. Further, the market value of the First Lien position must not be less than 100% of the estimated cost (including payment of prevailing wage) associated with completion of the Work remaining to be completed. In no event shall this security be reduced until progress reports are submitted to the City, and the City determines the Work in fact has been completed and the amount by which the security shall be reduced. The determination by the City as to the completion of Work or improvement and the amount by which the security shall be reduced shall be conclusive. The performance security shall not be reduced to an amount less than ten percent (10%) until the liability established by all parts and subsections of this Agreement is satisfied. Payment security may be reduced only in accordance with Government Code § 66499.7.

4. GUARANTEE AND WARRANTY OF WORK

Subdivider guarantees that said Work shall be free from defects in material or workmanship and shall perform satisfactorily for a period of one (1) year from and after the City Council accepts the Work as complete in accordance with Government Code § 66499.7. Subdivider

agrees to correct, repair, or replace, at its expense, any defects in said Work.

5. PLANT ESTABLISHMENT WORK

Subdivider agrees to perform plant establishment work for landscaping installed under this Agreement. Said plant establishment work shall consist of adequately watering plants, replacing unsuitable plants, doing weed, rodent and other pest control, and other work determined by the Public Services Department to be necessary to ensure establishment of plants. Said plant establishment work shall be performed for a period of one (1) year from and after the City Council accepts the work as completed.

6. IMPROVEMENT PLAN WARRANTY

Subdivider warrants the improvement plans for the Work are adequate to accomplish the Work as promised in Section 2. If, at any time before the City Council accepts the Work as complete or during the one-year guarantee period, said improvement plans prove to be inadequate in any respect, Subdivider shall make whatever changes are necessary to accomplish the Work as promised.

7. NO WAIVER BY CITY

Inspection of the Work and/or materials, or approval of Work and/or materials, or statement by any officer, agent or employee of the City indicating the Work or any part thereof complies with the requirements of this Agreement, or acceptance of the whole or any part of said Work and/or materials, or payments therefor, or any combination or all of these acts, shall not relieve the Subdivider of his obligation to fulfill this Agreement as prescribed; nor shall the City thereby be estopped from bringing any action for damages arising from the failure to comply with any of the terms and conditions hereof.

8. INDEMNITY

Subdivider shall defend, hold harmless, and indemnify the indemnitees from the liabilities as defined in this section:

- A. The indemnitees benefited and protected by this promise are the City and its elective and appointive boards, commissions, officers, agents, and employees.
- B. The liabilities protected against are any liability or claim for damage of any kind allegedly suffered, incurred, or threatened because of actions defined below, and including personal injury, death, property damage, inverse condemnation, or any combination of these, and regardless of whether or not such liability, claim, or damage was unforeseeable at any time before the City reviewed said improvement plans or accepted the Work as complete, and including the defense of any suit(s), action(s) or other proceeding(s) concerning said liabilities and claims, excepting only those claims arising from the sole negligence of City.
- C. The actions causing liability are any act or omission (negligent or non-negligent) in

connection with the matters covered by this Agreement and attributable to the Subdivider, contractor, subcontractor or any officer, agent, or employee of one or more of these.

- D. Non-Conditions. The promises and Agreement in this section are not conditioned or dependent on whether or not any indemnitee has prepared, supplied, or reviewed any plans or specifications in connection with this Work or Subdivision, or has insurance or other indemnification covering any of these matters, or that the alleged damage resulted partly from any negligent or willful misconduct of any indemnitee.

9. COSTS

Subdivider shall pay when due all the costs of the Work including inspections thereof and relocating existing utilities required thereby

10. SURVEYS

Subdivider shall set and establish survey monuments in accordance with the filed map and to the satisfaction of the City Engineer before acceptance of any Work as complete by the City Council.

11. NON-PERFORMANCE AND COSTS

If Subdivider fails to complete the Work within the time specified in this Agreement and subsequent extensions, or fails to maintain the Work, the City may proceed to complete and/or maintain the Work by contract or otherwise, and Subdivider agrees to pay all costs and charges incurred by the City (including, but not limited to: engineering, inspection, surveys, contract, overhead, etc.) immediately upon demand.

Subdivider hereby consents to entry on the Subdivision property by the City and its forces, including contractors, in the event the City proceeds to complete and/or maintain the Work.

Once action is taken by City to complete or maintain the Work, Subdivider agrees to pay all costs incurred by the City, even if Subdivider subsequently completes the Work. Should City sue to compel performance under this Agreement or to recover costs incurred in completing or maintaining the Work, Subdivider agrees to pay all attorney's fees, and all other expenses of litigation incurred by City in connection therewith, even if Subdivider subsequently proceeds to complete the Work.

12. RECORD MAP

In consideration hereof, City shall allow Subdivider to file and record the Final Map for said Subdivision.

13. MONUMENTATION SECURITY

Subdivider shall file or deposit with the City a monument bond or security as applicable in an amount specified by the City Engineer pursuant to Government Code §§ 66496 and 66499.



14. ENGINEERING FEES

Subdivider shall pay such fees as have been duly established by City.

15. DATE OF COMPLETION

The completion of improvements required hereunder and the date of completion shall be determined and certified by the City Engineer.

16. FEES

Subdivider shall pay such fees as have been duly established by City.

EXHIBIT "A"

A RE-SUBDIVISION OF THE FOLLOWING DESCRIBED LANDS:

PARCEL 1:

BLOCK 3 OF VICTORIA RANCH SUBDIVISION UNIT NO. 3C, IN THE CITY OF  
IMPERIAL, COUNTY OF IMPERIAL, STATE OF CALIFORNIA PER FINAL MAP 26-47.

PARCEL 2: BLOCK 4 OF VICTORIA RANCH SUBDIVISION UNIT NO. 3C, IN THE CITY  
OF IMPERIAL, COUNTY OF IMPERIAL, STATE OF CALIFORNIA PER FINAL MAP 26-47

## ACKNOWLEDGMENT

A notary public or other officer completing this certificate verifies only the identity of the individual who signed the document to which this certificate is attached, and not the truthfulness, accuracy, or validity of that document.

State of California  
County of Imperial )

On \_\_\_\_\_ before me, **Laura B. Gutierrez, Public Notary**  
(insert name and title of the officer)

personally appeared \_\_\_\_\_,  
who proved to me on the basis of satisfactory evidence to be the person(s) whose name(s) is/are subscribed to the within instrument and acknowledged to me that he/she/they executed the same in his/her/their authorized capacity(ies), and that by his/her/their signature(s) on the instrument the person(s), or the entity upon behalf of which the person(s) acted, executed the instrument.

I certify under PENALTY OF PERJURY under the laws of the State of California that the foregoing paragraph is true and correct.

WITNESS my hand and official seal.

Signature \_\_\_\_\_ (Seal)

# Attachment 1

Agenda Item No. E-2

DATE SUBMITTED 09/29/2021  
 SUBMITTED BY COMMUNITY DEVELOPMENT DIRECTOR  
 DATE ACTION REQUIRED 10/06/2021

COUNCIL ACTION  (x)  
 PUBLIC HEARING REQUIRED  ( )  
 RESOLUTION  ( )  
 ORDINANCE 1<sup>ST</sup> READING  ( )  
 ORDINANCE 2<sup>ND</sup> READING  ( )  
 CITY CLERK'S INITIALS tem

## IMPERIAL CITY COUNCIL AGENDA ITEM

SUBJECT: DISCUSSION/ACTION: VICTORIA RANCH UNIT 3D FINAL MAP 1. APPROVE FINAL MAP AND SUBDIVISION AGREEMENT FOR VICTORIA RANCH UNIT 3D 2. AUTHORIZE CITY CLERK TO RECORD FINAL MAPS AND RELATED DOCUMENTS	
DEPARTMENT INVOLVED: COMMUNITY DEVELOPMENT	
BACKGROUND/SUMMARY: Staff completed its review of the Final Map for Victoria Ranch Unit 3D and finds all items acceptable. The approved cost estimate for required off-site improvements for Unit 3D is \$1,401,133.97, which is included in the Subdivision Agreement. Security for the off-site improvements will be in the form of a First Lien position in specified real estate property and a personal guaranty, similar to those approved in other subdivisions. There is sufficient value in the property involved to secure the required amount.	
FISCAL IMPACT: NO FISCAL IMPACT	ADMIN SERVICES SIGN INITIALS <u>KS</u>
STAFF RECOMMENDATION: Staff recommends approval of the Final Map for Victoria Unit 3D.	DEPT. INITIALS <u>OM</u>
MANAGER'S RECOMMENDATION: <u>approve</u>	CITY MANAGER'S INITIALS <u>OHM</u>
MOTION:	
SECONDED: AYES: NAYES: ABSENT:	APPROVED ( )      REJECTED ( ) DISAPPROVED ( )      DEFERRED ( ) REFERRED TO:

**SUBDIVISION AGREEMENT AND IMPROVEMENT SECURITY  
(CITY OF IMPERIAL)**

(Government Code §§ 66462 and 66463)

(S1) Subdivision: Victoria Ranch Subdivision Unit 3D  
(S2) Effective Date: October 6, 2021  
(S3) Completion Period: October 6, 2021– October 6, 2022

THESE PARTIES ATTEST TO THE PARTIES' AGREEMENT HERETO:

CITY COUNCIL

SUBDIVIDER

By: \_\_\_\_\_  
Karin Eugenio, Mayor

By: \_\_\_\_\_  
Chris Legakes

By: \_\_\_\_\_  
Elizabeth Legakes

APPROVAL RECOMMENDED:

FORM APPROVED - CITY ATTORNEY:

By: \_\_\_\_\_  
Othon Mora, Community Development Director

By: \_\_\_\_\_  
Geoffrey P. Holbrook, City Attorney

(NOTE: All signatures to be acknowledged.  
If Subdivider is incorporated, signatures  
must conform with the designated  
representative groups pursuant to  
Corporations Code section 313).

.....  
1. PARTIES, DATE AND LEGAL DESCRIPTION

Effective on the above date, the City of Imperial, California, (hereinafter "City"), and the above-named Subdivider, enter into this Subdivision Agreement ("Agreement") and mutually promise and agree as follows concerning this Subdivision. The legal description for this Subdivision is attached hereto as Exhibit A.

2. IMPROVEMENTS

Subdivider agrees to construct, install, and complete certain improvements (both public and private), including but not limited to the following: road, drainage, signs, (including appurtenant equipment), water, sewer, and such other improvements as required by City ordinance or regulation, conditions of approval for the Subdivision, mitigation measures set forth in environmental documentation, engineer's estimates and as shown on improvement

plans for this Subdivision as reviewed and on file with the City of Imperial, Public Services Department (including future amendments thereto), (hereinafter "Work").

Subdivider shall complete all of said Work and improvements within the above completion period as required by the California Subdivision Map Act (Government Code §§ 66410, *et seq.*), in a good workmanlike manner, in accordance with accepted construction practices and in a manner equal or superior to the requirements of the City Code and rulings made thereunder; and where there is a conflict between the improvement plans, City Code, or conditions of approval, the stricter requirements shall govern.

3. IMPROVEMENT SECURITY:

Upon executing this Agreement, the Subdivider shall, pursuant to Government Code § 66499, and the City Code, provide as security to the City a first lien ("First Lien") on the real property described in Exhibit A ("Property"), which Property is free and clear of all encumbrances and liens having priority over or on a parity with this First Lien, in the sum of two million, eight hundred two thousand, two hundred sixty-seven dollars and ninety-four cents (\$2,802,267.94), which represents the combined amount of the security described below:

- A. For Performance and Guarantee of the Work: Subdivider shall provide security in the sum of one million, four hundred one thousand, one hundred thirty-three dollars and ninety-seven cents (\$1,401,133.97), which represents the estimated cost of the Work.

Pursuant to Government Code § 66499.3(a), with this security the Subdivider guarantees performance of all Work under this Agreement and maintenance of the Work for one (1) year after its completion and acceptance against any defective workmanship or materials or any unsatisfactory performance. Engineer's estimates are for the purpose of estimating the cost of the Work for establishing the dollar value of the security and shall not define or limit the scope of the Subdivider's obligation to perform all of the Work under this Agreement. The warranty period begins to run only upon completion of all of the Work called for by this Agreement and acceptance of such Work as complete by the City.

City agrees to subordinate its first position on the Property to a second position on portions of the Property in favor of a construction lender as Subdivider develops and constructs improvements required by the Agreement—as depicted on the attached Exhibit B; provided that a fund control is in place to assure payment directly to contractors for installation of such improvements and provided further that City receive a personal guarantee from the Owner for performance, labor and materials, and monumentation related to the subordinated amounts, and provided further that the City determines, in its sole discretion, that the City's remaining first lien position on the Property is sufficient to secure Subdivider's performance called for by this Agreement.

- B. For Payment: Subdivider shall provide security in the sum of one million, four hundred one thousand, one hundred thirty-three dollars and ninety-seven cents (\$1,401,133.97), which represents one hundred percent (100%) of the estimated cost of the Work

Pursuant to Government Code § 66499.3(b), with this security the Subdivider guarantees payment to the contractor, his subcontractors, and persons renting equipment or furnishing labor or materials to them or to the Subdivider.

City agrees to subordinate its first position in the Property to a second position on portions of the Property in favor of a construction lender as Subdivider develops and constructs improvements required by the Agreements as depicted on the attached Exhibit B; provided that a fund control is in place to assure payment directly to contractors for installation of such improvements and provided further that City receive a personal guarantee from the Owner for performance, labor and materials and monumentation related to the subordinated amounts and provided further that the City determines, in its sole discretion, that the City's remaining first lien position on the Property is sufficient to secure Subdivider's performance called for by this Agreement.

- C. Reduction of Security: Upon acceptance of the Work as complete by the City Council and upon request of the Subdivider, the amount of the securities may be reduced in accordance with Government Code §§ 66497, *et. seq.* "Acceptance" as used in this subparagraph is solely for the purpose of considering whether security can be reduced. The improvement security required herein for faithful performance of this Agreement may be reduced in amount, but not more often than once per month, as the Work of improvement is completed. Further, the market value of the First Lien position must not be less than 100% of the estimated cost (including payment of prevailing wage) associated with completion of the Work remaining to be completed. In no event shall this security be reduced until progress reports are submitted to the City, and the City determines the Work in fact has been completed and the amount by which the security shall be reduced. The determination by the City as to the completion of Work or improvement and the amount by which the security shall be reduced shall be conclusive. The performance security shall not be reduced to an amount less than ten percent (10%) until the liability established by all parts and subsections of this Agreement is satisfied. Payment security may be reduced only in accordance with Government Code § 66499.7.

4. GUARANTEE AND WARRANTY OF WORK

Subdivider guarantees that said Work shall be free from defects in material or workmanship and shall perform satisfactorily for a period of one (1) year from and after the City Council

accepts the Work as complete in accordance with Government Code § 66499.7. Subdivider agrees to correct, repair, or replace, at its expense, any defects in said Work.

5. PLANT ESTABLISHMENT WORK

Subdivider agrees to perform plant establishment work for landscaping installed under this Agreement. Said plant establishment work shall consist of adequately watering plants, replacing unsuitable plants, doing weed, rodent and other pest control, and other work determined by the Public Services Department to be necessary to ensure establishment of plants. Said plant establishment work shall be performed for a period of one (1) year from and after the City Council accepts the work as completed.

6. IMPROVEMENT PLAN WARRANTY

Subdivider warrants the improvement plans for the Work are adequate to accomplish the Work as promised in Section 2. If, at any time before the City Council accepts the Work as complete or during the one-year guarantee period, said improvement plans prove to be inadequate in any respect, Subdivider shall make whatever changes are necessary to accomplish the Work as promised.

7. NO WAIVER BY CITY

Inspection of the Work and/or materials, or approval of Work and/or materials, or statement by any officer, agent or employee of the City indicating the Work or any part thereof complies with the requirements of this Agreement, or acceptance of the whole or any part of said Work and/or materials, or payments therefor, or any combination or all of these acts, shall not relieve the Subdivider of his obligation to fulfill this Agreement as prescribed; nor shall the City thereby be estopped from bringing any action for damages arising from the failure to comply with any of the terms and conditions hereof.

8. INDEMNITY

Subdivider shall defend, hold harmless, and indemnify the indemnitees from the liabilities as defined in this section:

- A. The indemnitees benefited and protected by this promise are the City and its elective and appointive boards, commissions, officers, agents, and employees.
- B. The liabilities protected against are any liability or claim for damage of any kind allegedly suffered, incurred, or threatened because of actions defined below, and including personal injury, death, property damage, inverse condemnation, or any combination of these, and regardless of whether or not such liability, claim, or damage was unforeseeable at any time before the City reviewed said improvement plans or accepted the Work as complete, and including the defense of any suit(s), action(s) or other proceeding(s) concerning said liabilities and claims, excepting only those claims arising from the sole negligence of City.



- C. The actions causing liability are any act or omission (negligent or non-negligent) in connection with the matters covered by this Agreement and attributable to the Subdivider, contractor, subcontractor or any officer, agent, or employee of one or more of these.
- D. Non-Conditions. The promises and Agreement in this section are not conditioned or dependent on whether or not any indemnitee has prepared, supplied, or reviewed any plans or specifications in connection with this Work or Subdivision, or has insurance or other indemnification covering any of these matters, or that the alleged damage resulted partly from any negligent or willful misconduct of any indemnitee.

9. COSTS

Subdivider shall pay when due all the costs of the Work including inspections thereof and relocating existing utilities required thereby

10. SURVEYS

Subdivider shall set and establish survey monuments in accordance with the filed map and to the satisfaction of the City Engineer before acceptance of any Work as complete by the City Council.

11. NON-PERFORMANCE AND COSTS

If Subdivider fails to complete the Work within the time specified in this Agreement and subsequent extensions, or fails to maintain the Work, the City may proceed to complete and/or maintain the Work by contract or otherwise, and Subdivider agrees to pay all costs and charges incurred by the City (including, but not limited to: engineering, inspection, surveys, contract, overhead, etc.) immediately upon demand.

Subdivider hereby consents to entry on the Subdivision property by the City and its forces, including contractors, in the event the City proceeds to complete and/or maintain the Work.

Once action is taken by City to complete or maintain the Work, Subdivider agrees to pay all costs incurred by the City, even if Subdivider subsequently completes the Work. Should City sue to compel performance under this Agreement or to recover costs incurred in completing or maintaining the Work, Subdivider agrees to pay all attorney's fees, and all other expenses of litigation incurred by City in connection therewith, even if Subdivider subsequently proceeds to complete the Work.

12. RECORD MAP

In consideration hereof, City shall allow Subdivider to file and record the Final Map for said Subdivision.

13. MONUMENTATION SECURITY

Subdivider shall file or deposit with the City a monument bond or security as applicable in an

amount specified by the City Engineer pursuant to Government Code §§ 66496 and 66499.

14. ENGINEERING FEES

Subdivider shall pay such fees as have been duly established by City.

15. DATE OF COMPLETION

The completion of improvements required hereunder and the date of completion shall be determined and certified by the City Engineer.

16. FEES

Subdivider shall pay such fees as have been duly established by City.

**EXHIBIT "A"**

**A RE-SUBDIVISION OF THE FOLLOWING DESCRIBED LANDS:**

**PARCEL 1:**

**BLOCK 3 OF VICTORIA RANCH SUBDIVISION UNIT NO. 3C, IN THE CITY OF IMPERIAL, COUNTY OF IMPERIAL, STATE OF CALIFORNIA PER FINAL MAP 26-47.**

**PARCEL 2: BLOCK 4 OF VICTORIA RANCH SUBDIVISION UNIT NO. 3C, IN THE CITY OF IMPERIAL, COUNTY OF IMPERIAL, STATE OF CALIFORNIA PER FINAL MAP 26-47**

## ACKNOWLEDGMENT

A notary public or other officer completing this certificate verifies only the identity of the individual who signed the document to which this certificate is attached, and not the truthfulness, accuracy, or validity of that document.

State of California  
County of Imperial )

On \_\_\_\_\_ before me, **Laura B. Gutierrez, Public Notary**  
(insert name and title of the officer)

personally appeared \_\_\_\_\_,  
who proved to me on the basis of satisfactory evidence to be the person(s) whose name(s) is/are subscribed to the within instrument and acknowledged to me that he/she/they executed the same in his/her/their authorized capacity(ies), and that by his/her/their signature(s) on the instrument the person(s), or the entity upon behalf of which the person(s) acted, executed the instrument.

I certify under PENALTY OF PERJURY under the laws of the State of California that the foregoing paragraph is true and correct.

WITNESS my hand and official seal.

Signature \_\_\_\_\_ (Seal)

**RECORDING REQUESTED BY:**  
City of Imperial  
420 South Imperial Avenue  
Imperial, CA 92251

**WHEN RECORDED MAIL TO:**  
City Clerk  
City of Imperial  
420 South Imperial Avenue  
Imperial, CA 92251

A.P.N: 044-220-096, 044-220-097

**ABOVE SPACE FOR RECORDER'S USE ONLY**

## **GRANT OF AVIGATION EASEMENT AND NOTICE OF AIRCRAFT ENVIRONMENTAL IMPACTS**

Chris Legakes (hereinafter referred to as "Grantor", hereby grants to the County of Imperial, State of California, (hereinafter referred to as "Grantee"), a perpetual easement on the following terms:

1. **Description:** The easement shall be an easement on, over, across, and upon all that certain real property situated in the City of Imperial, County of Imperial, State of California, described below and shown in Exhibit "A" and all the air space above said real property.

Parcel 1:

Block 3 of Victoria Ranch Subdivision Unit No. 3C, in the City of Imperial, State of California per Final Map 26-47

Parcel 2:

Block 4 of Victoria Ranch Subdivision Unit No. 3C, in the City of Imperial, State of California per Final Map 26-47

2. **Benefit:** The easement shall be appurtenant to and for the benefit of all of the real property comprising the Imperial County Airport ("Airport") and such other additional property or interest therein as shall be subsequently acquired or designated from time to time by Grantee or its successors as constituting a part of the Airport.

3. **Use and Purpose:** The easement shall be used for the existence on, over, upon, and within the described easement of all noise, vibration, air currents, natural or artificial illumination, and such matter, emissions, activities, or other events that may occur or result directly or indirectly from the operations of the Airport, now and in the future, including, but in no way limited to, ground and flight operations of aircraft at, over, on, or about the Airport. The easement shall also be used for the passage and flight of aircraft; provided, however, this easement shall not affect such rights for the passage and flight of aircraft as such rights existed prior to the date of easement and as are now or may be provided or permitted by law.

4. **Restrictions on Use of Land:** Grantor will not use nor permit any use of the land above described above, or any of the air space above it at any height whatever, for any purpose which will interfere with the use, operation, maintenance, and further development of the airport, and, in addition, will not use nor permit any use of such land and of any structures thereon for purposes which will create or result in a hazard of flight, such as, but not limited to, those which will (a) produce electrical interference with radio or other electronic communications, (b) make it difficult for pilots to distinguish between airport lights

and other lights, (c) project glare into the eyes of pilots, (d) impair visibility in the vicinity of the Airport, or (e) otherwise endanger the landing, takeoff, and maneuvering of aircraft, or in any manner whatever adversely affect the accuracy of any devices or apparatus used in the operation of, or to promote, safe landings and takeoffs from the Airport.

Grantee shall, after thirty (30) days written notice to Grantor, have the right to come on the property herein described and correct the proper use, with right of passage over the land described in Exhibit "A" for those purposes.

5. Liability: All of such uses shall be without any liability of Grantee or of any other person or entitled to the benefits of this easement to Grantor, Grantor's heirs, assigns, or successors in interest to all or any part of the property or any interest therein, or to any other person or entity using or located on or in the area subject to the easement for damage to property or physical or emotional injury to persons, animals, or any other living thing the diminution in value of any personal or real property, discomfort or inconvenience of any type or kind to any person or thing, or interference with television, radio, or other types or kinds of electrical reception transmissions, or activities in the easement; and Grantor, for itself and on behalf of the Grantor's heirs, assigns, or successors in interest to all or any part of the property, or any interest therein and each person or entity using or located on or in the area subject to this easement, hereby releases and discharges Grantee and all persons and entities to the benefits of the easement for all claims, demands, actions, and causes of action of all types or kinds, known or unknown, existing or which might be created hereafter by statute or case decision arising out of any of the foregoing described injuries or damages resulting from the use of this easement by Grantee and any person or entity to the benefits of this easement.

6. Covenants Run With the Land: All rights, easements, releases, benefits, and estates granted hereunder shall be covenants running with the land described above, of which land Grantor will be the servient tenement, and Grantee and the beneficiaries of such rights, easements, releases, benefits, and estates shall be the dominant tenement.

7. Scope: This agreement and conveyance shall bind the parties hereto, their heirs, administrators, executors, successors, and assigns, and each and every one of them as though specifically named herein, and is joined in by Grantee by the acceptance and recording thereof.

IN WITNESS WHEREOF, Grantor has caused this instrument to be executed this 17 day of August, 2021.

"GRANTOR"  
Chris Legakes  
Trustee of the Legakes Family Living Trust

By: Chris Legakes  
Chris Legakes  
Print Name

OWNER  
Title

(Attach appropriate notary acknowledgment)

# ACKNOWLEDGMENT

(By Individual, Partnership or Corporation)

A notary public or other officer completing this certificate verifies only the identity of the individual who signed the document to which this certificate is attached, and not the truthfulness, accuracy, or validity of that document

State of California

County of Imperial


On August 17 2021 before me, Shawna Yescas, Notary  
(insert name of the officer)

Public, Personally appeared Chris Legales

who proved to me on the basis of satisfactory evidence to be the person(s) whose name(s) ~~is~~ are subscribed to the within instrument and acknowledged to me that ~~he~~ ~~she~~ ~~they~~ executed the same in ~~his~~ ~~her~~ ~~their~~ authorized capacity(ies), and that by his/her/their signature(s) on the instrument the person(s), or the entity upon behalf of which the person(s) acted, executed the instrument.

I certify under PENALTY OF PERJURY under the laws of the State of California that the foregoing paragraph is true and correct.

WITNESS my hand and official seal.



Signature 

(Seal)

**RECORDING REQUESTED BY:**

City of Imperial  
420 South Imperial Avenue  
Imperial, CA 92251

**WHEN RECORDED MAIL TO:**

City Clerk  
City of Imperial  
420 South Imperial Avenue  
Imperial, CA 92251

A.P.N: 044-220-096, 044-220-097

**ABOVE SPACE FOR RECORDER'S USE ONLY**

**GRANT OF AVIGATION EASEMENT  
AND NOTICE OF AIRCRAFT ENVIRONMENTAL IMPACTS**

Elizabeth Legakes (hereinafter referred to as "Grantor", hereby grants to the County of Imperial, State of California, (hereinafter referred to as "Grantee"), a perpetual easement on the following terms:

1. **Description:** The easement shall be an easement on, over, across, and upon all that certain real property situated in the City of Imperial, County of Imperial, State of California, described below and shown in Exhibit "A" and all the air space above said real property.

**Parcel 1:**

Block 3 of Victoria Ranch Subdivision Unit No. 3C, in the City of Imperial, State of California per Final Map 26-47

**Parcel 2:**

Block 4 of Victoria Ranch Subdivision Unit No. 3C, in the City of Imperial, State of California per Final Map 26-47

2. **Benefit:** The easement shall be appurtenant to and for the benefit of all of the real property comprising the Imperial County Airport ("Airport") and such other additional property or interest therein as shall be subsequently acquired or designated from time to time by Grantee or its successors as constituting a part of the Airport.

3. **Use and Purpose:** The easement shall be used for the existence on, over, upon, and within the described easement of all noise, vibration, air currents, natural or artificial illumination, and such matter, emissions, activities, or other events that may occur or result directly or indirectly from the operations of the Airport, now and in the future, including, but in no way limited to, ground and flight operations of aircraft at, over, on, or about the Airport. The easement shall also be used for the passage and flight of aircraft; provided, however, this easement shall not affect such rights for the passage and flight of aircraft as such rights existed prior to the date of easement and as are now or may be provided or permitted by law.

4. **Restrictions on Use of Land:** Grantor will not use nor permit any use of the land above described above, or any of the air space above it at any height whatever, for any purpose which will interfere with the use, operation, maintenance, and further development of the airport, and, in addition, will not use nor permit any use of such land and of any structures thereon for purposes which will create or result in a hazard of flight, such as, but not limited to, those which will (a) produce electrical interference with radio or other electronic communications, (b) make it difficult for pilots to distinguish between airport lights



and other lights, (c) project glare into the eyes of pilots, (d) impair visibility in the vicinity of the Airport, or (e) otherwise endanger the landing, takeoff, and maneuvering of aircraft, or in any manner whatever adversely affect the accuracy of any devices or apparatus used in the operation of, or to promote, safe landings and takeoffs from the Airport.

Grantee shall, after thirty (30) days written notice to Grantor, have the right to come on the property herein described and correct the proper use, with right of passage over the land described in Exhibit "A" for those purposes.

5. Liability: All of such uses shall be without any liability of Grantee or of any other person or entitled to the benefits of this easement to Grantor, Grantor's heirs, assigns, or successors in interest to all or any part of the property or any interest therein, or to any other person or entity using or located on or in the area subject to the easement for damage to property or physical or emotional injury to persons, animals, or any other living thing the diminution in value of any personal or real property, discomfort or inconvenience of any type or kind to any person or thing, or interference with television, radio, or other types or kinds of electrical reception transmissions, or activities in the easement; and Grantor, for itself and on behalf of the Grantor's heirs, assigns, or successors in interest to all or any part of the property, or any interest therein and each person or entity using or located on or in the area subject to this easement, hereby releases and discharges Grantee and all persons and entities to the benefits of the easement for all claims, demands, actions, and causes of action of all types or kinds, known or unknown, existing or which might be created hereafter by statute or case decision arising out of any of the foregoing described injuries or damages resulting from the use of this easement by Grantee and any person or entity to the benefits of this easement.

6. Covenants Run With the Land: All rights, easements, releases, benefits, and estates granted hereunder shall be covenants running with the land described above, of which land Grantor will be the servient tenement, and Grantee and the beneficiaries of such rights, easements, releases, benefits, and estates shall be the dominant tenement.

7. Scope: This agreement and conveyance shall bind the parties hereto, their heirs, administrators, executors, successors, and assigns, and each and every one of them as though specifically named herein, and is joined in by Grantee by the acceptance and recording thereof.

IN WITNESS WHEREOF, Grantor has caused this instrument to be executed this 17 day of August, 2021.

"GRANTOR"  
Elizabeth Legakes  
Trustee of the Legakes Family Living Trust

By: Elizabeth Legakes  
Elizabeth Legakes  
Print Name

owner  
Title

(Attach appropriate notary acknowledgment)

# ACKNOWLEDGMENT

(By Individual, Partnership or Corporation)

A notary public or other officer completing this certificate verifies only the identity of the individual who signed the document to which this certificate is attached, and not the truthfulness, accuracy, or validity of that document

State of California  
County of Imperial

On August 17 2021 before me, Shawna Yescas, Notary  
(insert name of the officer)

Public, Personally appeared Elizabeth Yescas

who proved to me on the basis of satisfactory evidence to be the person(s) whose name(s) is/are subscribed to the within instrument and acknowledged to me that he/she/they executed the same in his/her/their authorized capacity(ies); and that by his/her/their signature(s) on the instrument the person(s); or the entity upon behalf of which the person(s) acted, executed the instrument.

I certify under PENALTY OF PERJURY under the laws of the State of California that the foregoing paragraph is true and correct.

WITNESS my hand and official seal.



Signature [Handwritten Signature] (Seal)



**CLTA SUBDIVISION GUARANTEE**

ISSUED BY  
STEWART TITLE GUARANTY COMPANY  
a corporation, herein called the Company

SUBJECT TO THE EXCLUSIONS FROM COVERAGE, AND THE GUARANTEE CONDITIONS ATTACHED HERETO AND MADE A PART OF THIS GUARANTEE,

**GUARANTEES**

the Assured named in Schedule A of this Guarantee

against loss or damage not exceeding the Amount of Liability stated in Schedule A, sustained by the Assured by reason of any incorrectness in the Assurances set forth in Schedule A.

*Cathy L. Maxwell*  
Authorized Countersignature  
Stewart Title of California, Inc.  
11870 Pierce Street, Ste 100  
Riverside, CA 92505  
Agent ID: 05060A



*Fred H. Eppinger*  
\_\_\_\_\_  
Frederick H. Eppinger  
President and CEO

*David Hisey*  
\_\_\_\_\_  
David Hisey  
Secretary

## EXCLUSIONS FROM COVERAGE

Except as expressly provided by the assurances in Schedule A, the Company assumes no liability for loss or damage by reason of the following:

- (a) Defects, liens, encumbrances, adverse claims or other matters affecting the title to any property beyond the lines of the Land.
- (b) Defects, liens, encumbrances, adverse claims or other matters, whether or not shown by the Public Records (1) that are created, suffered, assumed or agreed to by one or more of the Assureds; or (2) that result in no loss to the Assured.
- (c) Defects, liens, encumbrances, adverse claims or other matters not shown by the Public Records.
- (d) The identity of any party shown or referred to in any of the schedules of this Guarantee.
- (e) The validity, legal effect or priority of any matter shown or referred to in any of the schedules of this Guarantee.
- (f) (1) Taxes or assessments of any taxing authority that levies taxes or assessments on real property; or, (2) proceedings by a public agency which may result in taxes or assessments, or notices of such proceedings, whether or not the matters excluded under (1) or (2) are shown by the records of the taxing authority or by the Public Records.
- (g) (1) Unpatented mining claims; (2) reservations or exceptions in patents or in Acts authorizing the issuance thereof; (3) water rights, claims or title to water, whether or not the matters excluded under (1), (2) or (3) are shown by the Public Records.

## GUARANTEE CONDITIONS

### 1. Definition of Terms.

The following terms when used in the Guarantee mean:

- (a) the "Assured": the party or parties named as the Assured in Schedule A, or on a supplemental writing executed by the Company.
- (b) "Land": the Land described or referred to in Schedule A, and improvements affixed thereto which by law constitute real property. The term "Land" does not include any property beyond the lines of the area described or referred to in Schedule A, nor any right, title, interest, estate or easement in abutting streets, roads, avenues, alleys, lanes, ways or waterways.
- (c) "Mortgage": mortgage, deed of trust, trust deed, or other security instrument.
- (d) "Public Records": those records established under California statutes at Date of Guarantee for the purpose of imparting constructive notice of matters relating to real property to purchasers for value and without knowledge.
- (e) "Date of Guarantee": the Date of Guarantee set forth in Schedule A.
- (f) "Amount of Liability": the Amount of Liability as stated in Schedule A.

### 2. Notice of Claim to be Given by Assured.

The Assured shall notify the Company promptly in writing in case knowledge shall come to the Assured of any assertion of facts, or claim of title or interest that is contrary to the assurances set forth in Schedule A Schedule A and that might cause loss or damage for which the Company may be liable under this Guarantee. If prompt notice shall not be given to the Company, then all liability of the Company shall terminate with regard to the matter or matters for which prompt notice is required; provided, however, that failure to notify the Company shall in no case prejudice the rights of the Assured under this Guarantee unless the Company shall be prejudiced by the failure and then only to the extent of the prejudice.

### 3. No Duty to Defend or Prosecute.

The Company shall have no duty to defend or prosecute any action or proceeding to which the Assured is a party, notwithstanding the nature of any allegation in such action or proceeding.

### 4. Company's Option to Defend or Prosecute Actions; Duty of Assured to Cooperate.

Even though the Company has no duty to defend or prosecute as set forth in Paragraph 3 above:

- (a) The Company shall have the right, at its sole option and cost, to institute and prosecute any action or proceeding, interpose a defense, as limited in Paragraph 4 (b), or to do any other act which in its opinion may be necessary or desirable to establish the correctness of the assurances set forth in

---

© California Land Title Association. All rights reserved.

The use of this Form is restricted to CLTA subscribers in good standing as of the date of use. All other uses are prohibited. Reprinted under license or express permission from the California Land Title Association.

File No: 1212712-2

CLTA Subdivision Guarantee 6-5-14

Guarantee Serial No.: G-2910-1857

Page 2 of 7

Schedule A or to prevent or reduce loss or damage to the Assured. The Company may take any appropriate action under the terms of this Guarantee, whether or not it shall be liable hereunder, and shall not thereby concede liability or waive any provision of this Guarantee. If the Company shall exercise its rights under this paragraph, it shall do so diligently.

- (b) If the Company elects to exercise its options as stated in Paragraph 4(a) the Company shall have the right to select counsel of its choice (subject to the right of the Assured to object for reasonable cause) to represent the Assured and shall not be liable for and will not pay the fees of any other counsel, nor will the Company pay any fees, costs or expenses incurred by an Assured in the defense of those causes of action which allege matters not covered by this Guarantee.
- (c) Whenever the Company shall have brought an action or interposed a defense as permitted by the provisions of this Guarantee, the Company may pursue any litigation to final determination by a court of competent jurisdiction and expressly reserves the right, in its sole discretion, to appeal from an adverse judgment or order.
- (d) In all cases where this Guarantee permits the Company to prosecute or provide for the defense of any action or proceeding, the Assured shall secure to the Company the right to so prosecute or provide for the defense of any action or proceeding, and all appeals therein, and permit the Company to use, at its option, the name of the Assured for this purpose. Whenever requested by the Company, the Assured, at the Company's expense, shall give the Company all reasonable aid in any action or proceeding, securing evidence, obtaining witnesses, prosecuting or defending the action or lawful act which in the opinion of the Company may be necessary or desirable to establish the correctness of the assurances set forth in Schedule A or to prevent or reduce loss or damage to the Assured. If the Company is prejudiced by the failure of the Assured to furnish the required cooperation, the Company's obligations to the Assured under the Guarantee shall terminate.

**5. Proof of Loss or Damage.**

- (a) In the event the Company is unable to determine the amount of loss or damage, the Company may, at its option, require as a condition of payment that the Assured furnish a signed proof of loss. The proof of loss must describe the defect, lien, encumbrance, or other matter that constitutes the basis of loss or damage and shall state, to the extent possible, the basis of calculating the amount of the loss or damage.
- (b) In addition, the Assured may reasonably be required to submit to examination under oath by any authorized representative of the Company and shall produce for examination, inspection and copying, at such reasonable times and places as may be designated by any authorized representative of the Company, all records, books, ledgers, checks, correspondence and memoranda, whether bearing a date before or after Date of Guarantee, which reasonably pertain to the loss or damage. Further, if requested by any authorized representative of the Company, the Assured shall grant its permission, in writing, for any authorized representative of the Company to examine, inspect and copy all records, books, ledgers, checks, correspondence and memoranda in the custody or control of a third party, which reasonably pertain to the loss or damage. All information designated as confidential by the Assured provided to the Company pursuant to this paragraph shall not be disclosed to others unless, in the reasonable judgment of the Company, it is necessary in the administration of the claim. Failure of the Assured to submit for examination under oath, produce other reasonably requested information or grant permission to secure reasonably necessary information from third parties as required in the above paragraph, unless prohibited by law or governmental regulation, shall terminate any liability of the Company under this Guarantee to the Assured for that claim.

**6. Options to Pay or Otherwise Settle Claims: Termination of Liability.**

In case of a claim under this Guarantee, the Company shall have the following additional options:

- (a) To pay or tender payment of the Amount of Liability together with any costs, attorneys' fees, and expenses incurred by the Assured that were authorized by the Company up to the time of payment or tender of payment and that the Company is obligated to pay.
- (b) To pay or otherwise settle with the Assured any claim assured against under this Guarantee. In addition, the Company will pay any costs, attorneys' fees, and expenses incurred by the Assured that were authorized by the Company up to the time of payment or tender of payment and that that the Company is obligated to pay; or
- (c) To pay or otherwise settle with other parties for the loss or damage provided for under this Guarantee, together with any costs, attorneys' fees, and expenses incurred by the Assured that

---

© California Land Title Association. All rights reserved.

The use of this Form is restricted to CLTA subscribers in good standing as of the date of use. All other uses are prohibited.

Reprinted under license or express permission from the California Land Title Association.

File No: 1212712-2

CLTA Subdivision Guarantee 6-5-14

Guarantee Serial No.: G-2910-1857

Page 3 of 7

were authorized by the Company up to the time of payment and that the Company is obligated to pay.

Upon the exercise by the Company of either of the options provided for in 6 (a), (b) or (c) of this paragraph the Company's obligations to the Assured under this Guarantee for the claimed loss or damage, other than the payments required to be made, shall terminate, including any duty to continue any and all litigation initiated by the Company pursuant to Paragraph 4.

**7. Limitation of Liability.**

- (a) This Guarantee is a contract of Indemnity against actual monetary loss or damage sustained or incurred by the Assured claimant who has suffered loss or damage by reason of reliance upon the assurances set forth in Schedule A and only to the extent herein described, and subject to the Exclusions From Coverage of this Guarantee.
- (b) If the Company, or the Assured under the direction of the Company at the Company's expense, removes the alleged defect, lien or, encumbrance or cures any other matter assured against by this Guarantee in a reasonably diligent manner by any method, including litigation and the completion of any appeals therefrom, it shall have fully performed its obligations with respect to that matter and shall not be liable for any loss or damage caused thereby.
- (c) In the event of any litigation by the Company or with the Company's consent, the Company shall have no liability for loss or damage until there has been a final determination by a court of competent jurisdiction, and disposition of all appeals therefrom.
- (d) The Company shall not be liable for loss or damage to the Assured for liability voluntarily assumed by the Assured in settling any claim or suit without the prior written consent of the Company.

**8. Reduction of Liability or Termination of Liability.**

All payments under this Guarantee, except payments made for costs, attorneys' fees and expenses pursuant to Paragraph 4 shall reduce the Amount of Liability under this Guarantee pro tanto.

**9. Payment of Loss.**

- (a) No payment shall be made without producing this Guarantee for endorsement of the payment unless the Guarantee has been lost or destroyed, in which case proof of loss or destruction shall be furnished to the satisfaction of the Company.
- (b) When liability and the extent of loss or damage has been definitely fixed in accordance with these Conditions, the loss or damage shall be payable within thirty (30) days thereafter.

**10. Subrogation Upon Payment or Settlement.**

Whenever the Company shall have settled and paid a claim under this Guarantee, all right of subrogation shall vest in the Company unaffected by any act of the Assured claimant.

The Company shall be subrogated to and be entitled to all rights and remedies which the Assured would have had against any person or property in respect to the claim had this Guarantee not been issued. If requested by the Company, the Assured shall transfer to the Company all rights and remedies against any person or property necessary in order to perfect this right of subrogation. The Assured shall permit the Company to sue, compromise or settle in the name of the Assured and to use the name of the Assured in any transaction or litigation involving these rights or remedies.

If a payment on account of a claim does not fully cover the loss of the Assured the Company shall be subrogated to all rights and remedies of the Assured after the Assured shall have recovered its principal, interest, and costs of collection.

**11. Arbitration.**

Either the Company or the Assured may demand that the claim or controversy shall be submitted to arbitration pursuant to the Title Insurance Arbitration Rules of the American Land Title Association ("Rules"). Except as provided in the Rules, there shall be no joinder or consolidation with claims or controversies of other persons. Arbitrable matters may include, but are not limited to, any controversy or claim between the Company and the Assured arising out of or relating to this Guarantee, any service of the Company in connection with its issuance or the breach of a Guarantee provision, or to any other controversy or claim arising out of the transaction giving rise to this Guarantee. All arbitrable matters when the amount of liability

---

© California Land Title Association. All rights reserved.

The use of this Form is restricted to CLTA subscribers in good standing as of the date of use. All other uses are prohibited. Reprinted under license or express permission from the California Land Title Association.

File No: 1212712-2

CLTA Subdivision Guarantee 6-5-14

Guarantee Serial No.: G-2910-1857

Page 4 of 7

is \$2,000,000 or less shall be arbitrated at the option of either the Company or the Assured. All arbitrable matters when the amount of liability is in excess of \$2,000,000 shall be arbitrated only when agreed to by both the Company and the Assured. Arbitration pursuant to this Guarantee and under the Rules shall be binding upon the parties. Judgment upon the award rendered by the Arbitrator(s) may be entered in any court of competent jurisdiction.

**12. Liability Limited to This Guarantee; Guarantee Entire Contract.**

- (a) This Guarantee together with all endorsements, if any, attached hereto by the Company is the entire Guarantee and contract between the Assured and the Company. In interpreting any provision of this Guarantee, this Guarantee shall be construed as a whole.
- (b) Any claim of loss or damage, whether or not based on negligence, or any action asserting such claim, shall be restricted to this Guarantee.
- (c) No amendment of or endorsement to this Guarantee can be made except by a writing endorsed hereon or attached hereto signed by either the President, a Vice President, the Secretary, an Assistant Secretary, or validating officer or authorized signatory of the Company.

**13. Severability**

In the event any provision of this Guarantee, in whole or in part, is held invalid or unenforceable under applicable law, the Guarantee shall be deemed not to include that provision or such part held to be invalid, but all other provisions shall remain in full force and effect.

**14. Choice of Law; Forum**

- (a) **Choice of Law:** The Assured acknowledges the Company has underwritten the risks covered by this Guarantee and determined the premium charged therefor in reliance upon the law affecting interests in real property and applicable to the interpretation, rights, remedies, or enforcement of Guaranties of the jurisdiction where the Land is located.

Therefore, the court or an arbitrator shall apply the law of the jurisdiction where the Land is located to determine the validity of claims that are adverse to the Assured and to interpret and enforce the terms of this Guarantee. In neither case shall the court or arbitrator apply its conflicts of law principles to determine the applicable law.

- (b) **Choice of Forum:** Any litigation or other proceeding brought by the Assured against the Company must be filed only in a state or federal court within the United States of America or its territories having appropriate jurisdiction.

**15. Notices, Where Sent.**

All notices required to be given the Company and any statement in writing required to be furnished the Company shall include the number of this Guarantee and shall be addressed to the Company at P. O. Box 2029, Houston, TX 77252-2029.

**CLTA FORM NO. 14 SUBDIVISION GUARANTEE  
SCHEDULE A**

ISSUED BY  
STEWART TITLE GUARANTY COMPANY

File No.: 1212712-2

Customer Reference:

Guarantee No.: G-2910-1857

Amount of Liability: \$1,000.00

Date of Guarantee: June 30, 2021 at 7:30AM

Fee: \$400.00

1. Name of Assured:

Chris Legakes and Elizabeth Legakes, Trustee

2. Subdivision Map Reference:

Victoria Ranch Subdivision – Unit No. 3D

3. The map referred to above recites that it is a subdivision of the following described Land:

See Exhibit "A" Attached Hereto

4. ASSURANCES:

According to the Public Records the only parties having any record title interest in the Land included within the exterior boundary shown on the map of the above referenced subdivision whose signatures are necessary, under the requirements of the Subdivision Map Act, on the certificates consenting to the recordation of said map and offering for dedication any streets, roads, avenues and other easements offered for dedication by said map are:

Owner: Chris Legakes and Elizabeth Legakes, Trustee

---

© California Land Title Association. All rights reserved.

The use of this Form is restricted to CLTA subscribers in good standing as of the date of use. All other uses are prohibited. Reprinted under license or express permission from the California Land Title Association.

File No: 1212712-2

CLTA Subdivision Guarantee 6-5-14

Guarantee Serial No.: G-2910-1857

Page 6 of 7



**CLTA FORM NO. 14 SUBDIVISION GUARANTEE  
EXHIBIT "A"  
LEGAL DESCRIPTION**

**ISSUED BY  
STEWART TITLE GUARANTY COMPANY**

File No.: 1212712-2

Guarantee No.: G-2910-1857

The Map hereinbefore referred to is a subdivisoin of land described as follows:

Parcel 1:

Block 3 of Victoria Ranch Subdivision Unit No. 3C, in the City of Imperial, County of Imperial, State of California per Final Map 26-47.

Parcel 2:

Block 4 of Victoria Ranch Subdivision Unit No. 3C, in the City of Imperial, County of Imperial, State of California per Final Map 26-47.

---

© California Land Title Association. All rights reserved.

The use of this Form is restricted to CLTA subscribers in good standing as of the date of use. All other uses are prohibited.  
Reprinted under license or express permission from the California Land Title Association.

File No: 1212712-2

CLTA Subdivision Guarantee 6-5-14

Guarantee Serial No.: G-2910-1857

Page 7 of 7



# LC ENGINEERING CONSULTANTS INC.

CIVIL ENGINEERING • LAND SURVEYING • CONSTRUCTION MANAGEMENT SERVICES

**CITY OF IMPERIAL  
VICTORIA RANCH SUBDIVISION UNIT 3D  
ENGINEER'S COST ESTIMATE  
FOR ON-SITE IMPROVEMENTS**

Date: August 2, 2021

ITEM	UNIT	QUANTITY	UNIT PRICE	TOTAL
<b><u>Water</u></b>				
12" DIA. PVC PIPE	L.F.	740.00	\$35.00	\$25,900.00
8" DIA. PVC PIPE	L.F.	1,305.00	\$26.00	\$33,930.00
12" X 12" CROSS	EA.	1	\$2,000.00	\$2,000.00
12" X 8" TEE	EA.	2	\$1,500.00	\$3,000.00
12" WATER VALVE	EA.	8	\$3,200.00	\$25,600.00
8" WATER VALVE	EA.	2	\$2,040.00	\$4,080.00
6" FIRE HYDRANT ASSEMBLY	EA.	6	\$5,500.00	\$33,000.00
2" AIR VACUUM RELEASE ASSEMBLY	EA.	1	\$1,250.00	\$1,250.00
CONNECTION TO EXISTING 12" WATER LINE	EA.	1	\$1,600.00	\$1,600.00
WATER SERVICE	EA.	46	\$700.00	\$32,200.00
				<b>\$162,560.00</b>
<b><u>Sewer</u></b>				
12" DIA. PVC SDR 35 PIPE	L.F.	125	\$30.00	\$3,750.00
8" DIA. PVC SDR 35 PIPE	L.F.	1871	\$28.00	\$52,388.00
4" DIA. SEWER SERVICE	EA.	46	\$700.00	\$32,200.00
SEWER MANHOLE	EA.	7	\$5,500.00	\$38,500.00
CONNECTION TO EXISTING 12" SEWER LINE	EA.	1	\$1,000.00	\$1,000.00
				<b>\$127,838.00</b>
<b><u>Storm Drain</u></b>				
42" DIA. PVC STORM DRAIN	L.F.	114	\$120.00	\$13,680.00
36" DIA. PVC STORM DRAIN	L.F.	385	\$105.00	\$40,425.00
30" DIA. PVC STORM DRAIN	L.F.	35	\$85.00	\$2,975.00
24" DIA. PVC STORM DRAIN	L.F.	102	\$75.00	\$7,650.00
18" DIA. PVC STORM DRAIN	L.F.	60	\$45.00	\$2,700.00
SD MANHOLE	EA.	1	\$5,500.00	\$5,500.00
SD JUNCTION BOX	EA.	2	\$6,930.00	\$13,860.00
SD CATCH BASIN	EA.	2	\$4,800.00	\$9,600.00
CONNECTION TO EXISTING 42" SD LINE	EA.	1	\$1,000.00	\$1,000.00
				<b>\$97,390.00</b>
<b><u>Curb &amp; Sidewalk</u></b>				
6" CURB & GUTTER	L.F.	5261	\$12.00	\$63,132.00
DRIVEWAY ACCESS	SQ.FT.	11868	\$8.00	\$94,944.00
HANDICAP CURB RETURNS	SQ.FT.	1310	\$5.00	\$6,550.00
SIDEWALK	SQ.FT.	10421	\$5.00	\$52,105.00
CROSS GUTTER	SQ.FT.	3840	\$12.00	\$46,080.00
				<b>\$262,811.00</b>

**Electrical**

STREET LIGHTS	EA	6	\$5,000.00	\$30,000.00
UNDERGROUND ELECTRIC	EA	46	\$1,750.00	\$80,500.00
				<u>\$110,500.00</u>

**Earthwork**

CUT	CYD	15700	\$2.00	\$31,400.00
FILL	CYD	17831	\$2.25	\$40,119.75
IMPORT	CYD	8181	\$2.50	\$20,452.50
				<u>\$91,972.25</u>

**A.C. Pavement**

4" AC/14" CL II BASE/12" SUBGRADE	SF	35076	\$3.75	\$131,535.00
3" AC/11.5" CL II BASE/12" SUBGRADE	SF	80311	\$2.90	\$232,901.90
				<u>\$364,436.90</u>

**Miscellaneous**

MOBILIZATION	L.S.	1	\$10,000.00	\$10,000.00
INSTALL STOP SIGN	EA	4	\$375.00	\$1,500.00
INSTALL STREET NAME SIGN	EA	4	\$375.00	\$1,500.00
STREET STRIPING	L.S.	1	\$4,000.00	\$4,000.00
WOOD BARRICADE	EA	3	\$3,750.00	\$11,250.00
STAKING	L.S.	1	\$20,000.00	\$20,000.00
SOIL TESTING	L.S.	1	\$8,000.00	\$8,000.00
				<u>\$66,250.00</u>

<b>SUB-TOTAL</b>	\$1,273,758.15
10% Contingency	<u>127,375.82</u>
<b>TOTAL</b>	<b>\$1,401,133.97</b>



8/18/2021

**NOTES:**

Since the engineer has no control over the cost of labor, materials, or equipment, or over the contractor's methods of determining prices, or over competitive bidding or market conditions, our opinions of probable project cost or construction cost provided for herein are to be made on the basis of our experience and qualifications and represent our best judgement as design professionals familiar with the construction industry, but the engineer cannot, and does not guarantee that proposals, bids, or the construction cost will not vary from opinions of probable cost prepared by the firm.

www.lcec-inc.com  
tel 760.353.8110

1065 State Street  
El Centro CA 92243

info@lcec-inc.com  
fax 760.352.6408

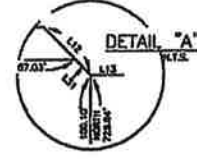
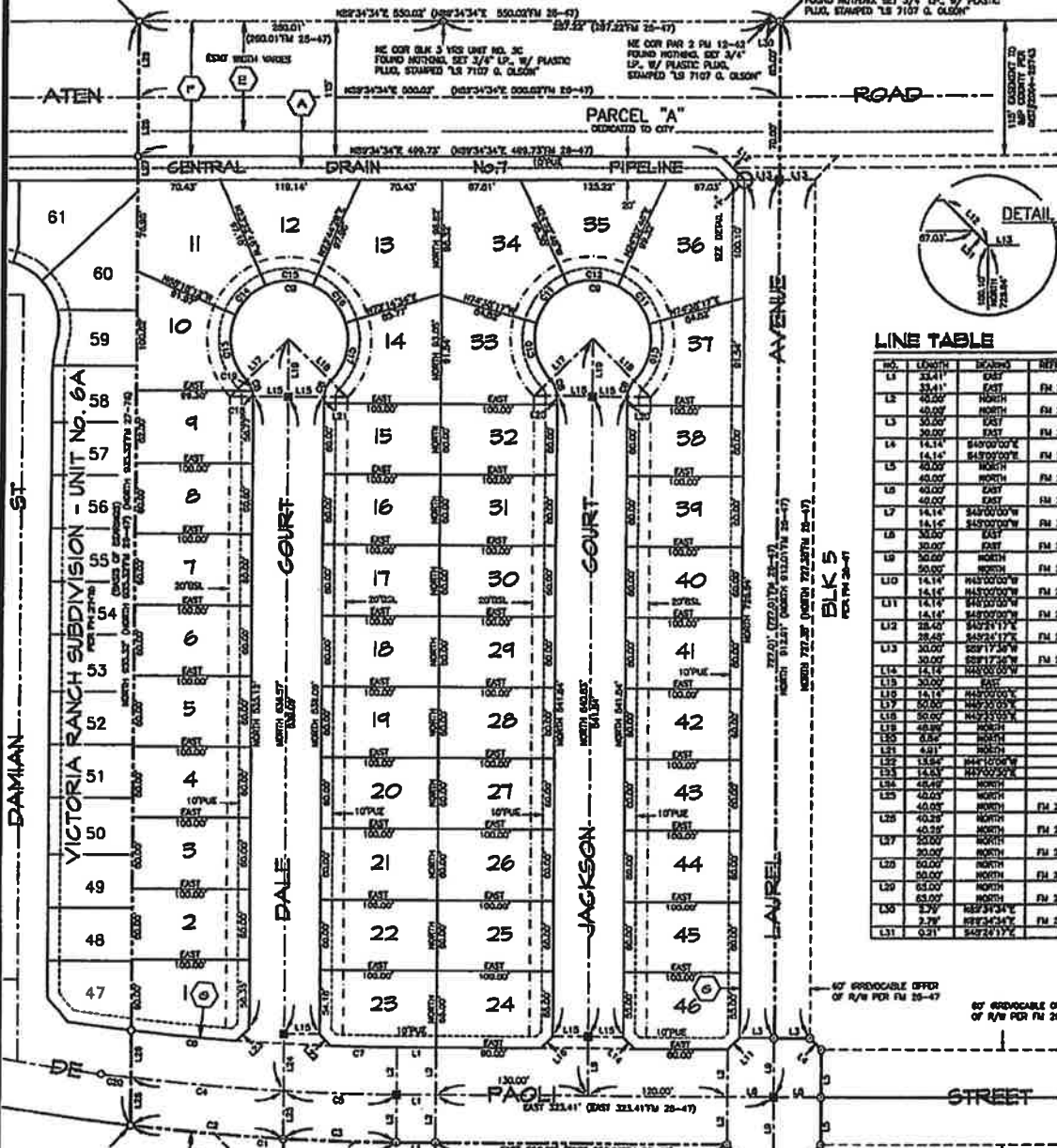


# VICTORIA RANCH SUBDIVISION - UNIT No. 3D

A RE-SUBDIVISION OF BLOCKS 3 AND 4 OF VICTORIA RANCH SUBDIVISION - UNIT No. 3C  
IN THE CITY OF IMPERIAL, COUNTY OF IMPERIAL, STATE OF CALIFORNIA

NE COR BLK 3 VRS UNIT NO. 3C  
NE COR VRS UNIT NO. 3A  
FOUND MONUMENT AS INDICATED

NE COR BLK 4 VRS UNIT NO. 3C  
FOUND MONUMENT SET 3/4" I.P. W/ PLASTIC  
PLUG, STAMPED "LS 7107 O. OLSON"



LINE TABLE

LINE	LENGTH	BEARING	REFERENCE
L1	33.41'	EAST	FM 25-47
L2	40.00'	NORTH	FM 25-47
L3	30.00'	EAST	FM 25-47
L4	14.14'	S45°00'00"E	FM 25-47
L5	14.14'	S45°00'00"E	FM 25-47
L6	40.00'	NORTH	FM 25-47
L7	14.14'	S45°00'00"W	FM 25-47
L8	30.00'	EAST	FM 25-47
L9	30.00'	NORTH	FM 25-47
L10	14.14'	N45°00'00"W	FM 25-47
L11	14.14'	N45°00'00"W	FM 25-47
L12	14.14'	S45°00'00"W	FM 25-47
L13	30.00'	EAST	FM 25-47
L14	14.14'	N45°00'00"W	FM 25-47
L15	30.00'	EAST	FM 25-47
L16	14.14'	N45°00'00"W	FM 25-47
L17	30.00'	EAST	FM 25-47
L18	30.00'	NORTH	FM 25-47
L19	14.14'	N45°00'00"W	FM 25-47
L20	30.00'	EAST	FM 25-47
L21	4.91'	NORTH	FM 25-47
L22	13.85'	N44°10'00"W	FM 25-47
L23	14.14'	N45°00'00"W	FM 25-47
L24	40.00'	NORTH	FM 25-47
L25	40.00'	NORTH	FM 25-47
L26	30.00'	NORTH	FM 25-47
L27	30.00'	NORTH	FM 25-47
L28	30.00'	NORTH	FM 25-47
L29	30.00'	NORTH	FM 25-47
L30	30.00'	NORTH	FM 25-47
L31	30.00'	NORTH	FM 25-47
L32	30.00'	NORTH	FM 25-47
L33	30.00'	NORTH	FM 25-47
L34	30.00'	NORTH	FM 25-47
L35	30.00'	NORTH	FM 25-47
L36	30.00'	NORTH	FM 25-47
L37	30.00'	NORTH	FM 25-47
L38	30.00'	NORTH	FM 25-47
L39	30.00'	NORTH	FM 25-47
L40	30.00'	NORTH	FM 25-47
L41	30.00'	NORTH	FM 25-47
L42	30.00'	NORTH	FM 25-47
L43	30.00'	NORTH	FM 25-47
L44	30.00'	NORTH	FM 25-47
L45	30.00'	NORTH	FM 25-47
L46	30.00'	NORTH	FM 25-47

SE COR BLK 3 VRS UNIT NO. 3C  
SE COR VRS UNIT NO. 3A  
FOUND MONUMENT AS INDICATED

BLK 7  
PER FM 25-47

SE COR BLK 3 VRS UNIT NO. 3C  
SE COR VRS UNIT NO. 3A  
FOUND MONUMENT AS INDICATED

BLK 8  
PER FM 25-47

SE COR BLK 4 VRS UNIT NO. 3C  
SE COR VRS UNIT NO. 3A  
FOUND MONUMENT AS INDICATED

BLK 9  
PER FM 25-47

CURVE TABLE

NO.	LENGTH	BEARING	REFERENCE
C1	227.08'	S24°00'00"E	FM 25-47
C2	227.08'	S24°00'00"E	FM 25-47
C3	227.08'	S24°00'00"E	FM 25-47
C4	227.08'	S24°00'00"E	FM 25-47
C5	227.08'	S24°00'00"E	FM 25-47
C6	227.08'	S24°00'00"E	FM 25-47
C7	227.08'	S24°00'00"E	FM 25-47
C8	227.08'	S24°00'00"E	FM 25-47
C9	227.08'	S24°00'00"E	FM 25-47
C10	227.08'	S24°00'00"E	FM 25-47
C11	227.08'	S24°00'00"E	FM 25-47
C12	227.08'	S24°00'00"E	FM 25-47
C13	227.08'	S24°00'00"E	FM 25-47
C14	227.08'	S24°00'00"E	FM 25-47
C15	227.08'	S24°00'00"E	FM 25-47
C16	227.08'	S24°00'00"E	FM 25-47
C17	227.08'	S24°00'00"E	FM 25-47
C18	227.08'	S24°00'00"E	FM 25-47
C19	227.08'	S24°00'00"E	FM 25-47
C20	227.08'	S24°00'00"E	FM 25-47

BASIS OF BEARINGS:

THE BASIS OF BEARINGS FOR THIS SURVEY IS NORTH  
WHICH IS THE BEARING OF THE EAST LINE OF VICTORIA  
RANCH SUBDIVISION UNIT 3-A PER FM 25-47.

**SURVEYOR'S NOTES:**

- A 3/4" I.P. PLASTIC PLUG, STAMPED "LS 7107 O. OLSON" WILL BE SET AT ALL LOT CORNERS UNLESS SAID CORNERS ARE INDICATED AS INDICATED OTHERWISE WITHIN 1 YEAR OF THE COMPLETION OF PUBLIC IMPROVEMENTS. IF SAID CORNERS FALL IN, INSIDE OF CONCRETE OR PAVEMENT, A LEAD & DRAG TAG STAMPED "LS 7107 O. OLSON" WILL BE PLACED INSIDE OF THE MENTIONED CONCRETE OR PAVEMENT. ADDITIONALLY, CONCRETE CYLINDERS SHOWN HERE WILL UNLESS BE SET WITHIN 1 YEAR OF THE COMPLETION OF PUBLIC IMPROVEMENTS.
- THE IRN CORNERS OF LOTS 1 THRU 2 AND 2 MONUMENTED WITH A 3/4" I.P. PLASTIC PLUG, STAMPED "LS 7107 O. OLSON", ALONG THE 500 YARD LOT LINES FOR EACH SAID LOT, AT AN OFFSET OF 100 FEET EASTWARD.
- THE INCIDENTAL DISTANCES SHOWN ON THIS MAP MAY NOT BE SET TO THE OVERALL DISTANCE INDICATED DUE TO ROUND OFF ERROR.
- REFER TO VICTORIA RANCH SPECIFIC PLAN & PLANNED UNIT DEVELOPMENT ORDINANCE FOR CELESTIAL FALL SET-BACK REQUIREMENTS.

**LEGEND:**

- SET 4" CONCRETE CYLINDER IN MONUMENT HELL BOX WITH DRAG TAG STAMPED "LS 7107 O. OLSON"
- FOUND 3/4" I.P. PLASTIC PLUG, STAMPED "LS 7107 O. OLSON" FOR VICTORIA RANCH SUBDIVISION - UNIT NO. 3A - FM 25-47 UNLESS NOTED OTHERWISE.
- SET 3/4" I.P. PLASTIC PLUG, STAMPED "LS 7107 O. OLSON"
- DO NOT FIND MONUMENT SET FOR VICTORIA RANCH SUBDIVISION - UNIT NO. 3C - FM 25-47. BELIEVE MONUMENTS DESTROYED BY PAVED OPERATIONS. SET 3/4" I.P. PLASTIC PLUG, STAMPED "LS 7107 O. OLSON"
- RECORDED DATA FOR FINAL MAP RECORDED IN BOOK AND PAGE AS SPECIFIED.
- RECORDED BASEMENT FOR SHEET 1
- SUBDIVISION BOUNDARY
- DATA FOR LINE DATA TABLE
- DATA FOR CURVE TABLE



SCALE: 1" = 60'